PLAN LEGEND:

- PROPOSED EDGE OF PAVEMENT
- PROPOSED PAVEMENT
- PROPOSED RAISED MEDIAN
- PROPOSED SIDEWALK
- PROPOSED DRIVEWAY
- REMOVAL
- EXISTING RIGHT-OF-WAY
- PROPOSED RIGHT-OF-WAY
- PROPOSED PROPERTY LINES
- OVERHEAD POWER
- UNDERGROUND POWER
- OVERHEAD TELEPHONE
- WATER LINE
- FUTURE TRAFFIC SIGNAL

PRELIMINARY
SUBMITTED FOR REVIEW PURPOSES ONLY
UNDER THE AUTHORITY OF:
DAVID BROWN, PE No. 125344
ON 10/14/2022
IT IS NOT TO BE USED FOR CONSTRUCTION, BIDDING OR PERMIT PURPOSES.

ROUND ROCK TEXAS TRANSPORTATION

BGE, Inc.
101 W. Louis Henna Blvd., Suite 400
Austin, Texas 78728
Tel: 512-879-5400 ● www.bgeinc.com
TBPE Registration No. F-1046

CITY OF ROUND ROCK
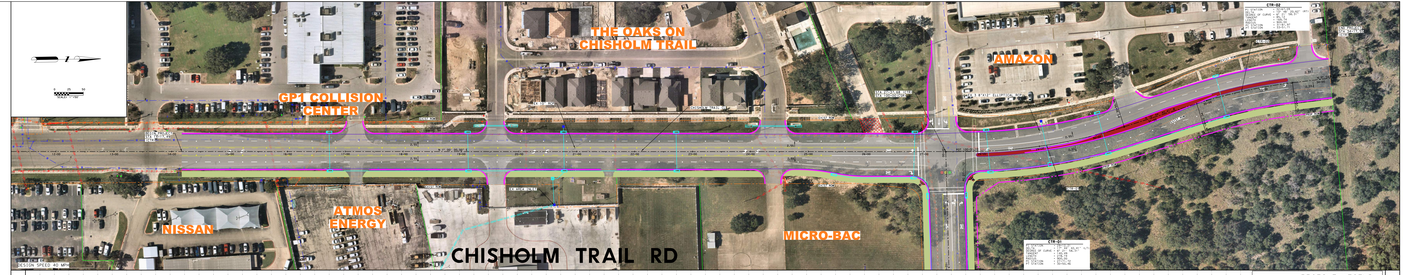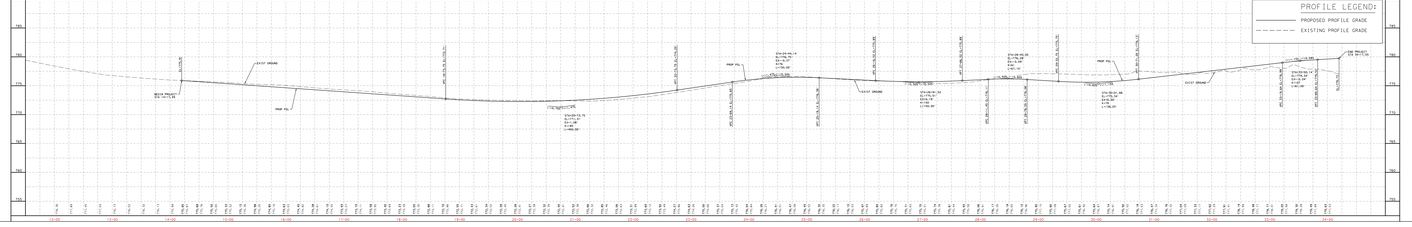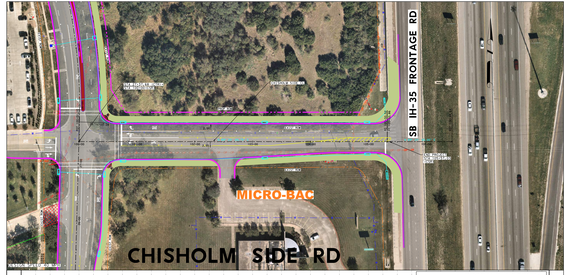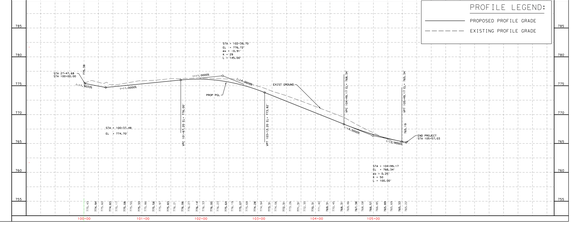
CHISHOLM TRAIL ROAD IMPROVEMENTS FROM 0.4 MI. NORTH OF FM 3406 TO IH 35 SBFR