

Welcome

Old Settlers Boulevard Extension Project

Public Open House

January 19, 2021 from 5 – 7 p.m.

Virtual Open House

Materials and opportunities for comment will be available online from

January 19 – February 8, 2021



OLD SETTLERS BOULEVARD
Extension Project



Project Overview

Project Limits

Old Settlers Boulevard from Red Bud Lane to County Road 110

Project Timeline

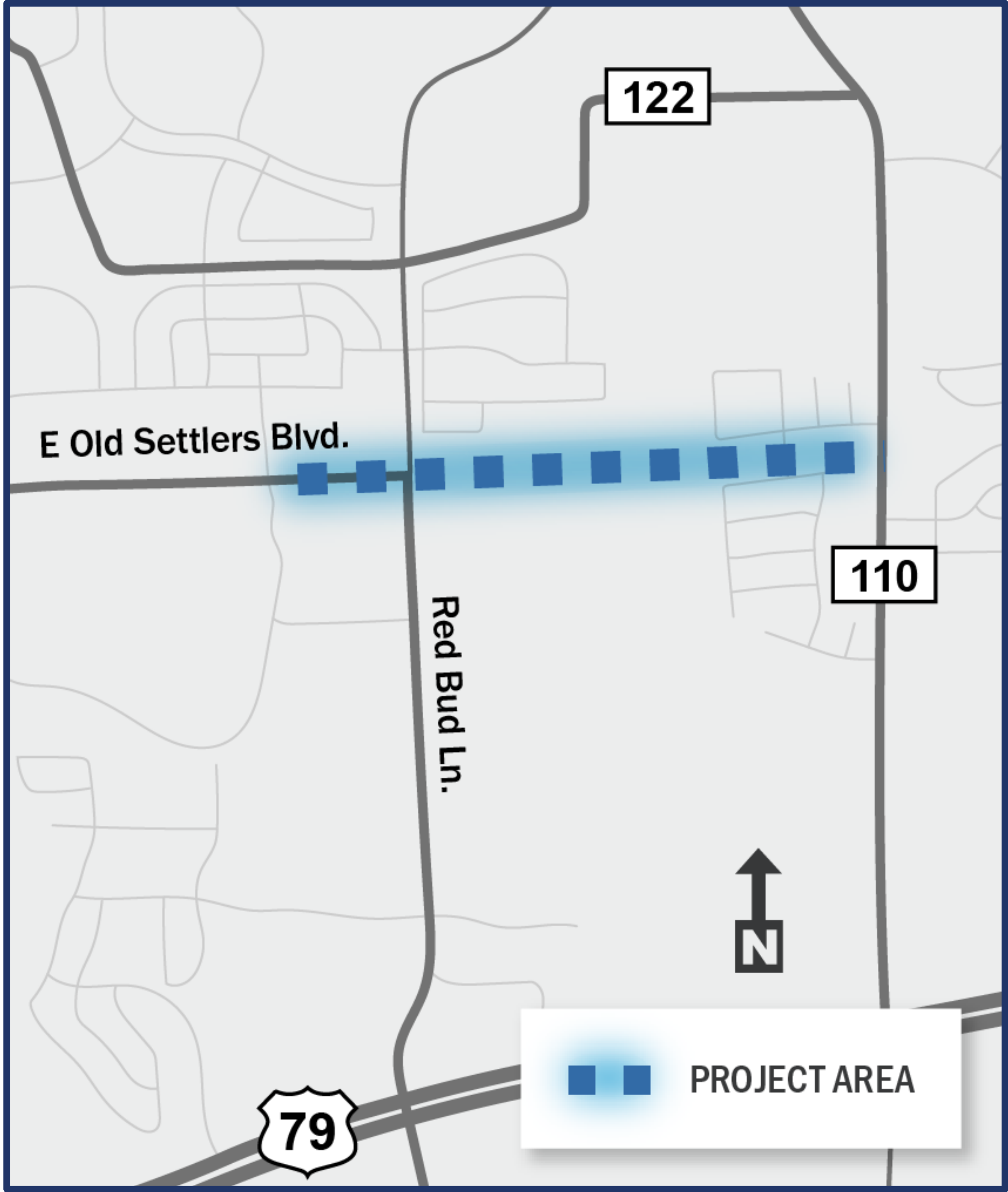
2021: Preliminary design complete

2022: Final design complete

2023: Construction estimated to begin

Project Funding

The City of Round Rock is funding design for the project. A combination of city and county funds may be used for construction.



Project Overview

Why is this project needed?

- Old Settlers Boulevard serves as an important east-west roadway to connect residents to other major roadways and community destinations
- Supports the City's goal to improve mobility throughout the community and meet the demands of growth
- Reduces travel time to destinations in east Round Rock



Project Goals

As Round Rock continues to grow, the City is committed to providing safe travel, reducing time spent in traffic, and improving mobility for all types of transportation. The City has established the following goals for this project:

- Provide adequate capacity for increasing traffic volumes
- Improve mobility for local traffic
- Provide safe turns to and from neighborhoods
- Improve mobility for pedestrians and bicycles
- Provide crossing at McNutt Creek
- Minimize additional right of way needs
- Evaluate potential impacts to the community and environment
- Engage the community in the process



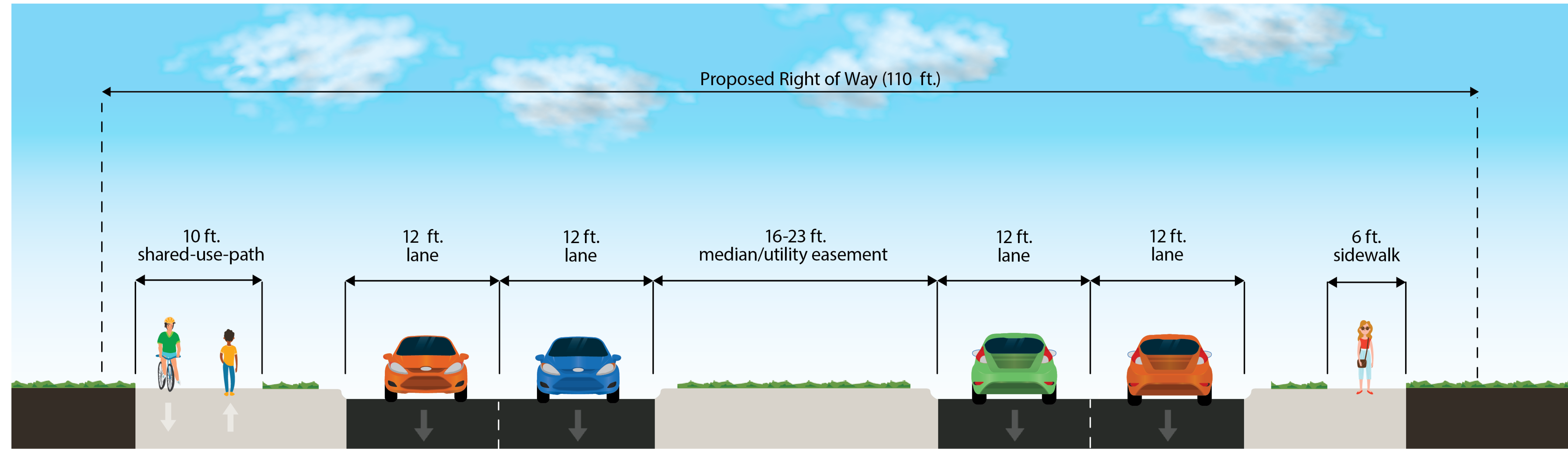
Proposed Improvements

- Construct a new four-lane extension with a center median and dedicated left-turn lanes
- Construct twin bridges over McNutt Creek
- Construct a closed storm drain with curbs and gutters
- Construct a continuous shared-use path and continuous sidewalk
- Construct fencing along Old Settlers Boulevard at neighborhood park

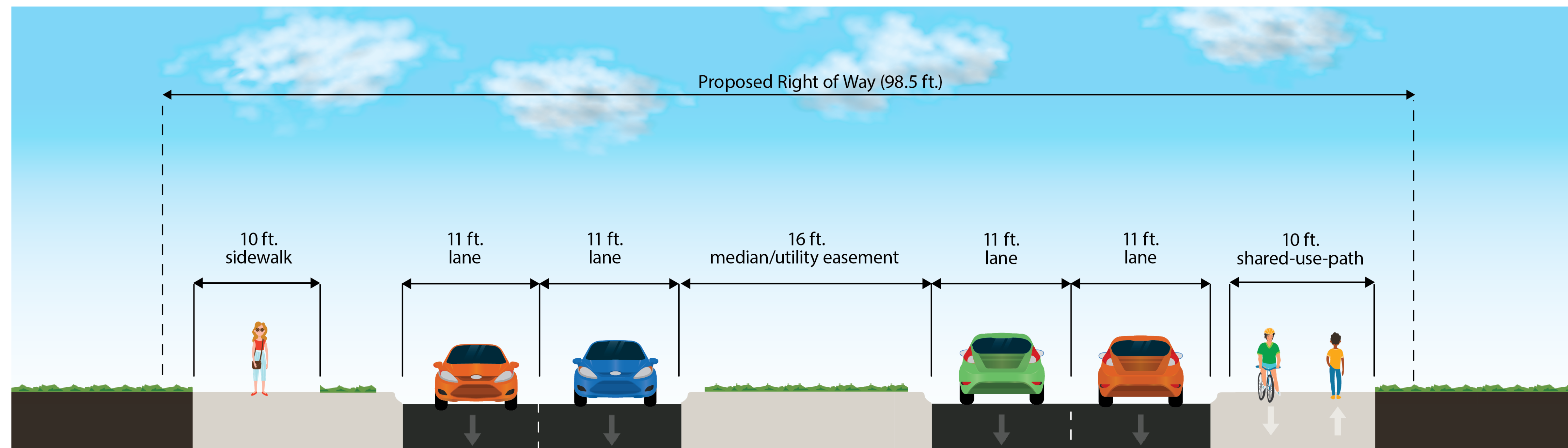


Proposed Improvements

Proposed Configuration From Red Bud Lane to Bridge



Proposed Configuration from Bridge to CR 110



Proposed Intersections

Old Settlers Blvd. at Red Bud Lane

- Preliminary realignment design underway

Porano Circle at Old Settlers Boulevard

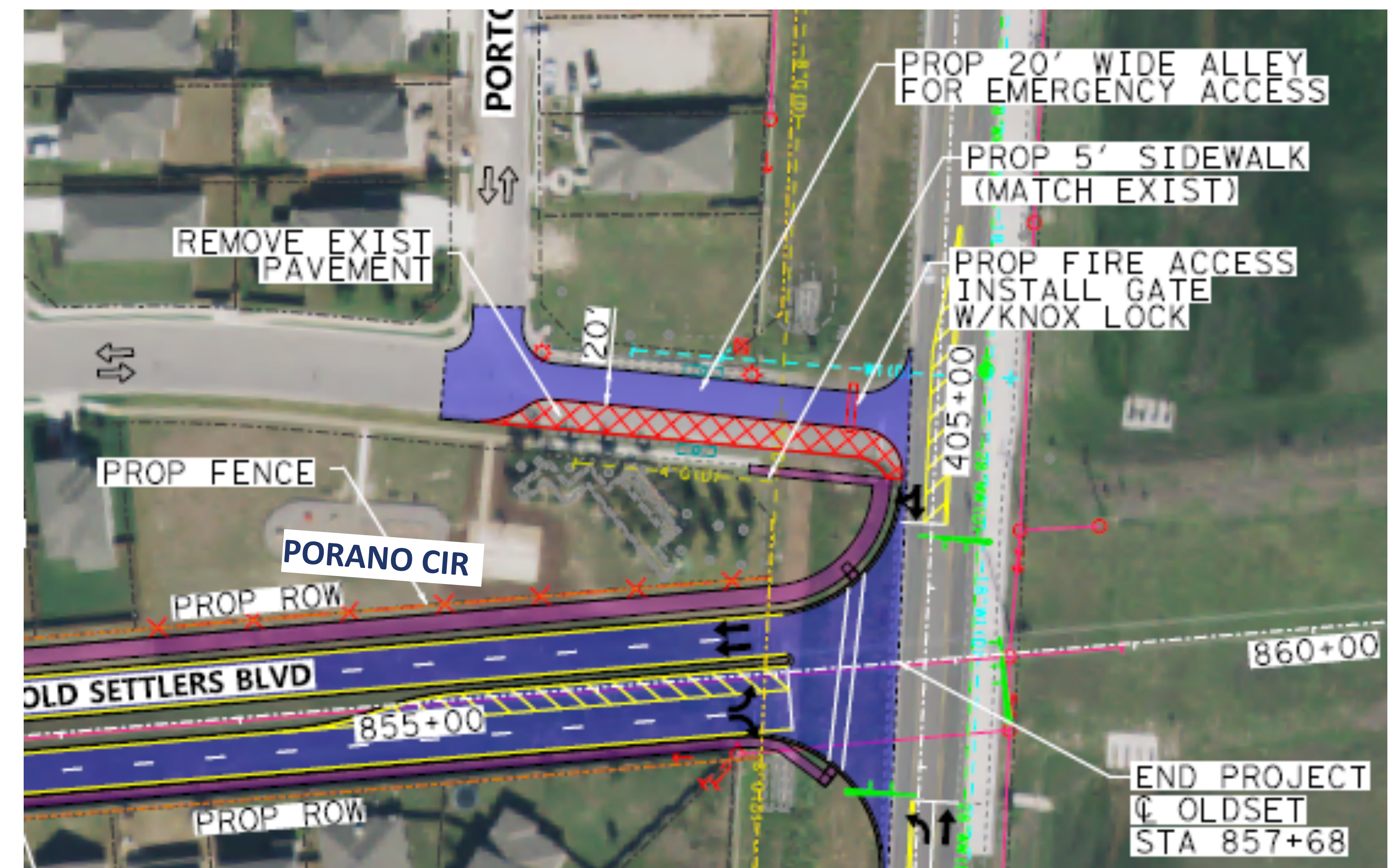
- Two-way stop

Old Settlers Boulevard at CR 110

- Traffic signal will be evaluated

Porano Circle at CR 110

- Conversion to gated emergency access
- Partial pavement removal



Intersections at CR 110

Community and Environmental Considerations

The design process includes evaluating potential impacts to the community and natural environment. The design team and the City are developing this project with many considerations in mind.

- Coordination with Siena MUD and utility providers to utilize available space and reduce footprint of improvements
- Incorporating construction best practices for McNutt Creek crossings
- Coordinating with property owners where right of way may be needed
- Providing opportunity for community feedback



Vegetation



Water Resources
& Drainage



Cultural
Resources



Community Impacts



Wildlife



Comments & Questions

Please share your comments by February 8, 2021.

Comments Form: Submit a comment form or leave a comment on the design schematic

Mail: Old Settlers Boulevard
Extension Project
c/o CD&P
PO Box 5459
Austin, TX 78763

Online: Add a comment to the map online



Email: oldsettlers@cdandp.com

Website: www.roundrocktexas.gov/transportprojects/old-settlers-extension/

Project Manager: JC Montelongo, (512) 218-7026